City of Alameda Northern Shoreline Adaptation

Location Map
Photos Collected 01/08/2021

● Photo Location

NORTH

0 412.5 825

Feet

Service Layer Credits: Source: Esri, DigitalGlobe, GeoEye, Earthstar Geographics, CNES/Airbus DS, USDA, USGS, AeroGRID, IGN, and the GIS User Community

WOOD RODGERS

J:\Jobs\8426_CityAlameda_NorthSL_Grant\NorthSL Grant\Civil\Images\20210108_SiteVisit\iCloud Photos\Tasks\City_of_Alameda_Northern_Shoreline_Adaptation_LocationMap_20210112_V1.mxd 1/13/2021 9:49:54 AM skumar

City of Alameda Northern Shoreline Adaptation

Site Visit Photo Report - 01/08/2021



TH000895.jpg

1: mariner square marina - looking north

TH000896.jpg

2: mariner square marina - building access

TH000897.jpg

3: mariner square marina - ramp access and lot

TH000898.jpg

4: mariner square marina - view of wall looking north from dock ramp

City of Alameda Northern Shoreline Adaptation

Site Visit Photo Report - 01/08/2021

TH000899.jpg

5: mariner square marina - view of wall looking south from dock ramp

TH000900.jpg

6: mariner square marina - utility

TH000901.jpg

7: mariner square marina - access ramp south

TH000902.jpg

8: mariner square marina - utility/pump

City of Alameda Northern Shoreline Adaptation

Site Visit Photo Report - 01/08/2021



TH000903.jpg

9: mariner square marina - wall looking south to pasta pelican

TH000904.jpg

10: pasta pelican access

TH000905.jpg

11: cardinal point - access ramp and gate



TH000906.jpg

12: cardinal point - fire equipment/pump

City of Alameda Northern Shoreline Adaptation

Site Visit Photo Report - 01/08/2021

TH000907.jpg

13: carndinal point - fire equipment/pump

TH000908.jpg

14: webster pump station - approx outfall location

TH000909.jpg

15: webster pump station - pump house

TH000910.jpg

16: webster pump station - on top of pump house looking at outfall

City of Alameda Northern Shoreline Adaptation

Site Visit Photo Report - 01/08/2021

TH000911.jpg

17: webster pump station - wall south of pump

TH000912.jpg

18: webster pump station - wall south of pump access ramp

TH000913.jpg

19: webster pump station - wall south of pump looking north

TH000914.jpg

20: oakmont mariner point - north shoreline (looking southeast)

City of Alameda Northern Shoreline Adaptation

Site Visit Photo Report - 01/08/2021

TH000915.jpg

21: oakmont mariner point - wall south of pump station (looking north) - pump outfall visible

TH000917.jpg

22: oakmont mariner point - east shoreline (looking south)

TH000918.jpg

23: oakmont mariner point - east shoreline (looking north)

TH000919.jpg

24: oakmont mariner point - east shoreline (looking south to Barney Way)

City of Alameda Northern Shoreline Adaptation

Site Visit Photo Report - 01/08/2021

TH000920.jpg

25: oakmont mariner point - south shoreline access to boathouses

TH000921.jpg

26: oakmont mariner point - south shoreline (looking north)

TH000922.jpg

27: oakmont mariner point - south shoreline near Barney Way



TH000923.jpg

28: Barney Way

City of Alameda Northern Shoreline Adaptation

Site Visit Photo Report - 01/08/2021

TH000924.jpg

29: Barney Way (looking north)

TH000925.jpg

30: dock b

TH000926.jpg

31: dock b outfall

TH000927.jpg

32: dock c

City of Alameda Northern Shoreline Adaptation

Site Visit Photo Report - 01/08/2021

TH000928.jpg

33: dock d-e

TH000929.jpg

34: dock d-e

TH000930.jpg

35: dock d-e



TH000931.jpg

36: extended stay

City of Alameda Northern Shoreline Adaptation

Site Visit Photo Report - 01/08/2021

TH000932.jpg

37: extended stay

TH000933.jpg

38: extended stay

TH000934.jpg

39: extended stay

TH000935.jpg

40: extended stay high ground tie in

City of Alameda Northern Shoreline Adaptation

Site Visit Photo Report - 01/08/2021

TH000936.jpg

41: extended stay high ground tie in south

TH000937.jpg

42: extended stay

TH000938.jpg

43: boat ramps

TH000939.jpg

44: boat ramps

City of Alameda Northern Shoreline Adaptation

Site Visit Photo Report - 01/08/2021



TH000940.jpg

45: boat ramps

TH000941.jpg

46: boat ramps - utilities



TH000942.jpg

47: boat ramps

TH000943.jpg

48: boat ramps

City of Alameda Northern Shoreline Adaptation

Site Visit Photo Report - 01/08/2021

TH000944.jpg

49: boat ramps

TH000945.jpg

50: boat ramps

TH000946.jpg

51: boat ramps

TH000947.jpg

52: boat ramps

City of Alameda Northern Shoreline Adaptation

Site Visit Photo Report - 01/08/2021

TH000948.jpg

53: boat ramps

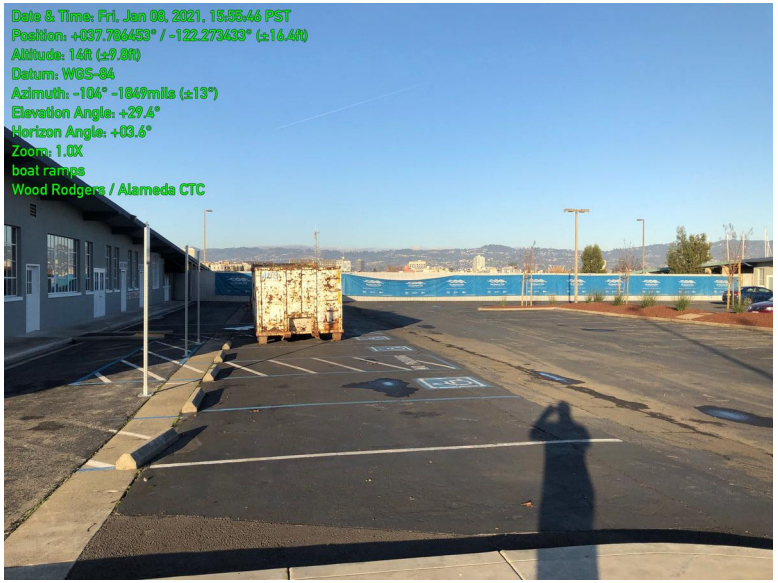

TH000949.jpg

54: boat ramps

TH000950.jpg

55: boat ramps

TH000951.jpg

56: boat ramps

City of Alameda Northern Shoreline Adaptation

Site Visit Photo Report - 01/08/2021

TH000952.jpg

57: boat ramps

TH000953.jpg

58: boat ramps

TH000954.jpg

59: boat ramps

TH000955.jpg

60: boat ramps

City of Alameda Northern Shoreline Adaptation

Site Visit Photo Report - 01/08/2021

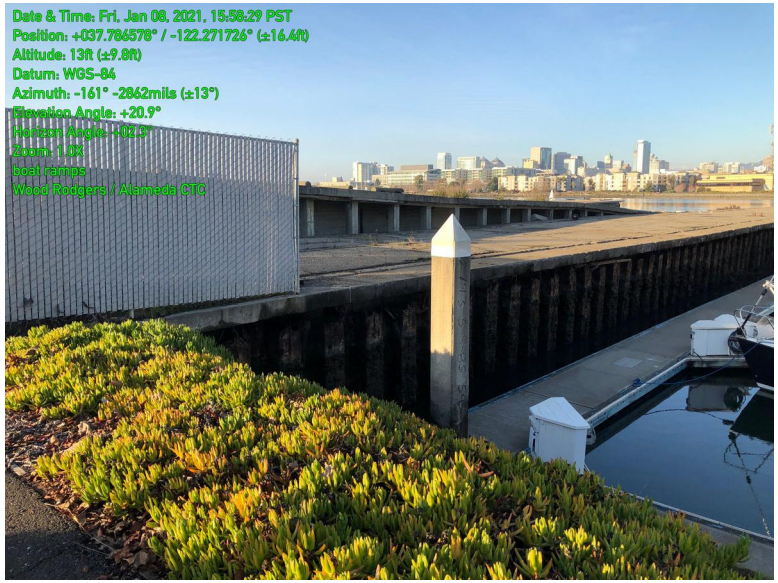

TH000956.jpg

61: boat ramps

TH000957.jpg

62: boat ramps

TH000958.jpg

63: telecare - access ramp

TH000959.jpg

64: telecare high ground

City of Alameda Northern Shoreline Adaptation

Site Visit Photo Report - 01/08/2021



TH000960.jpg

65: telecare pile wall

TH000961.jpg

66: telecare



TH000962.jpg

67: telecare

TH000963.jpg

68: telecare

City of Alameda Northern Shoreline Adaptation

Site Visit Photo Report - 01/08/2021

TH000964.jpg

69: telecare approx interceptor location



TH000965.jpg

70: telecare

TH000966.jpg

71: seattle yachts

TH000967.jpg

72: seattle yachts outfall

City of Alameda Northern Shoreline Adaptation

Site Visit Photo Report - 01/08/2021

TH000968.jpg

73: seattle yachts fuel

TH000969.jpg

74: near waterfront deli (looking north)

TH000970.jpg

75: near waterfront deli (looking south)

TH000971.jpg

76: south of waterfront deli (looking north)

City of Alameda Northern Shoreline Adaptation

Site Visit Photo Report - 01/08/2021



TH000972.jpg

77: marina landing

TH000973.jpg

78: marina landing

TH000974.jpg

79: marina landing

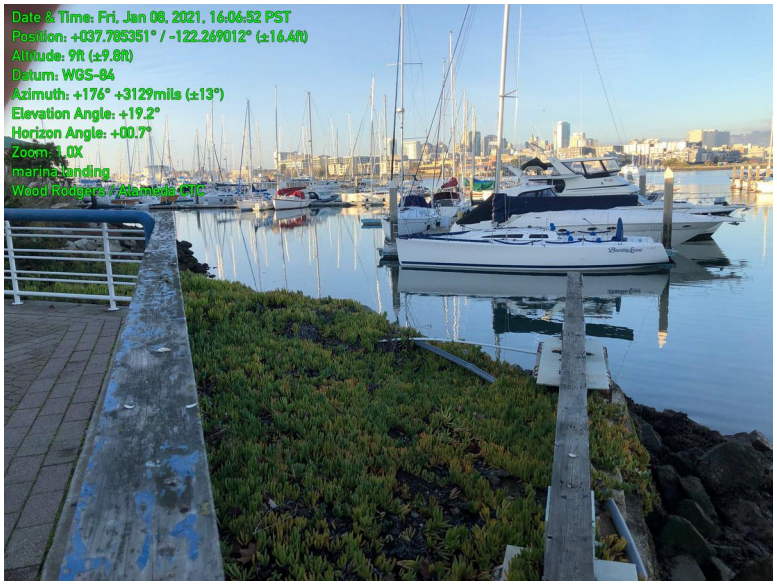

TH000975.jpg

80: marina landing

City of Alameda Northern Shoreline Adaptation

Site Visit Photo Report - 01/08/2021

TH000976.jpg

81: marina landing - access ramp

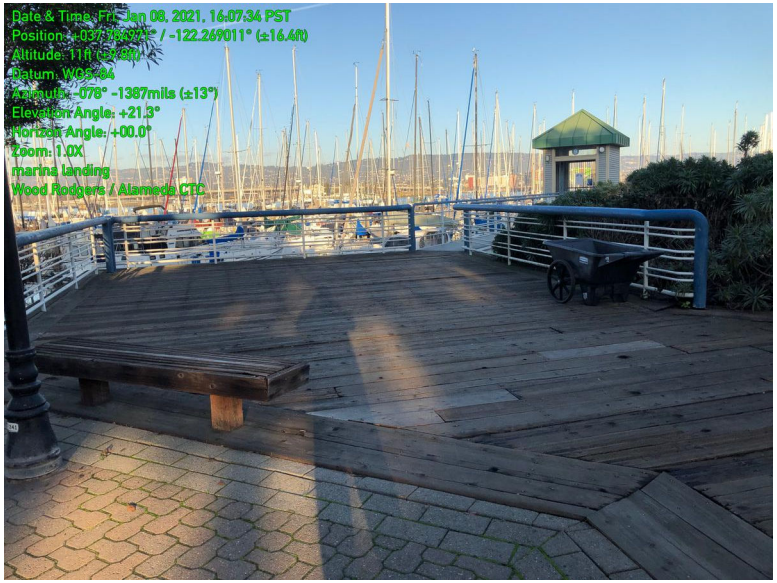

TH000977.jpg

82: marina landing

TH000978.jpg

83: marina landing

TH000979.jpg

84: marina landing high ground

City of Alameda Northern Shoreline Adaptation

Site Visit Photo Report - 01/08/2021

TH000980.jpg

85: marina landing

TH000981.jpg

86: marina landing

TH000982.jpg

87: marina landing high ground



TH000983.jpg

88: marina landing