

Willie Stargell Complete Street Project

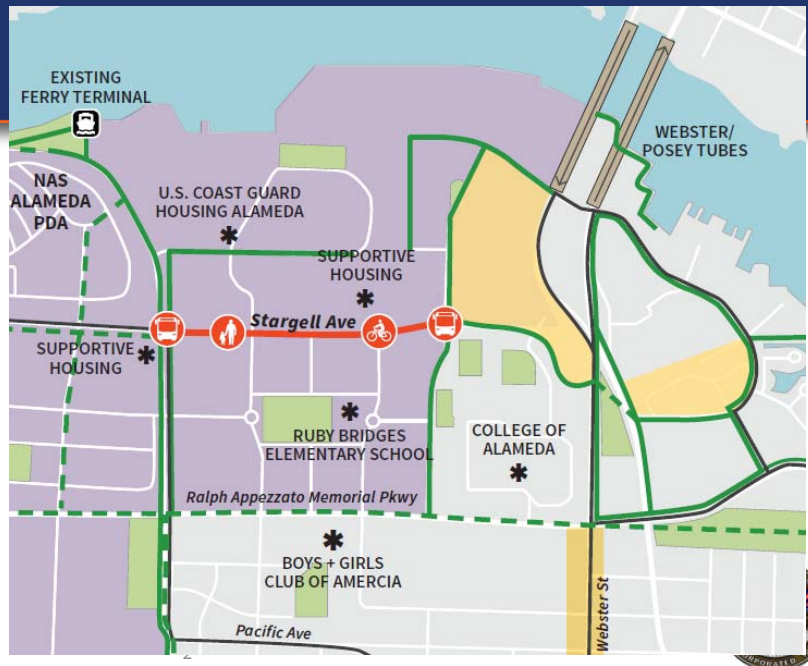


Community Workshop
May 12, 2022



Location

- Stargell Ave from Main St to Fifth St



Where are people going?

- Schools/College:
 - Ruby Bridges Elementary
 - ASTI
 - Nea
 - Island High
 - College of Alameda
- Alameda Landing Shopping Center (Safeway, Target)
- Alameda Point businesses
- Bus transit lines on Webster Street
- Ferry terminals
- Homes:
 - Alameda Landing
 - Admirals Cove
 - Alameda Point Collaborative
 - Bayport
 - Coast Guard
 - Stargell Commons
 - Shinsei Gardens

3



Who's here tonight?

- Three polling questions

4



Project history

- Originally planned as 4-lane road
- Land preserved for transit
- City owns vacant land on north side
- Sharrows added



5



How do you use the street?

- One polling question

6



Community feedback

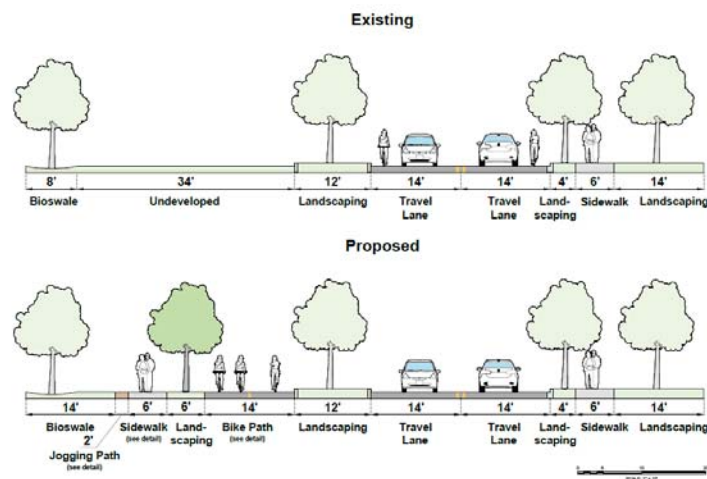
- Excessive speeding
 - “Harrowing because of speeding cars”
- Unsafe Crossings
 - “Many speeders who just don’t stop for pedestrians and children coming home from school”
- Lack of bike facilities
 - “I don’t feel safe riding a bike on the street.”



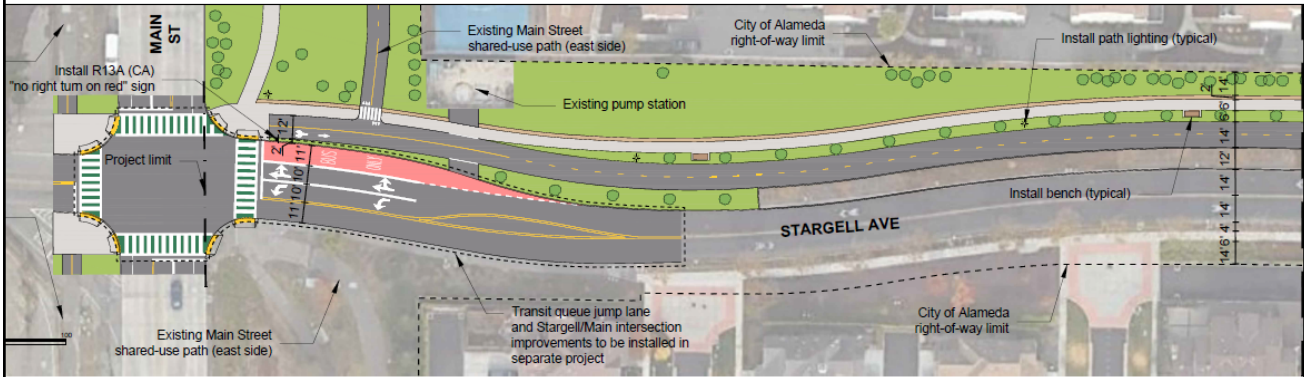
7

Draft Concept

Stargell Avenue Typical Cross Sections
(Looking East)



Draft Concept Plans: Main St



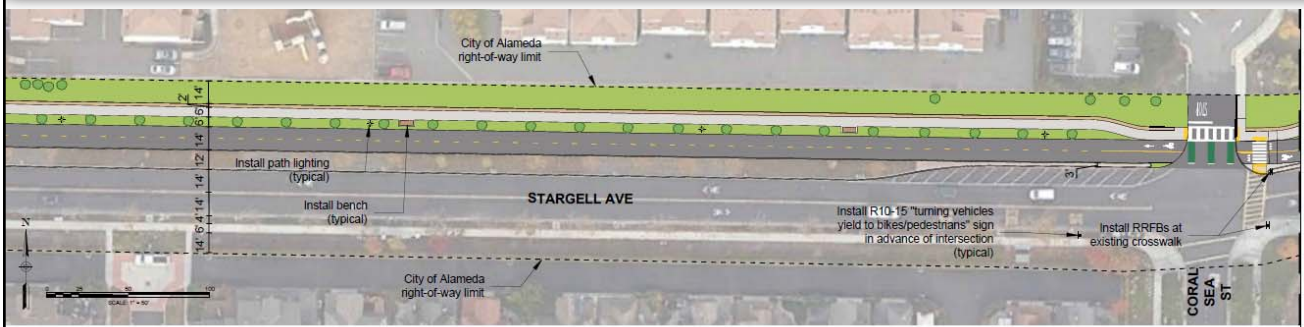
Draft Concept Plans: Mosely Ave



LEGEND



Draft Concept Plans: Coral Sea St



11



Draft Concept Plans: 5th St



12



Your input

- What are your top concerns today with Stargell?
- Is anything working well today?
- What changes would you like to see?
- Where are you going when you use the street?
- What groups or organizations should we connect with?

13



Stargell Project

- Take survey by May 30
- Visit project web page, with survey
 - www.alamedaca.gov/stargell
- Stay connected
 - www.alamedaca.gov/subscribe

14

